

BROWARD RESILIENCY MASTERPLAN

Final Review

MIT Architecture + Planning
12.10.15





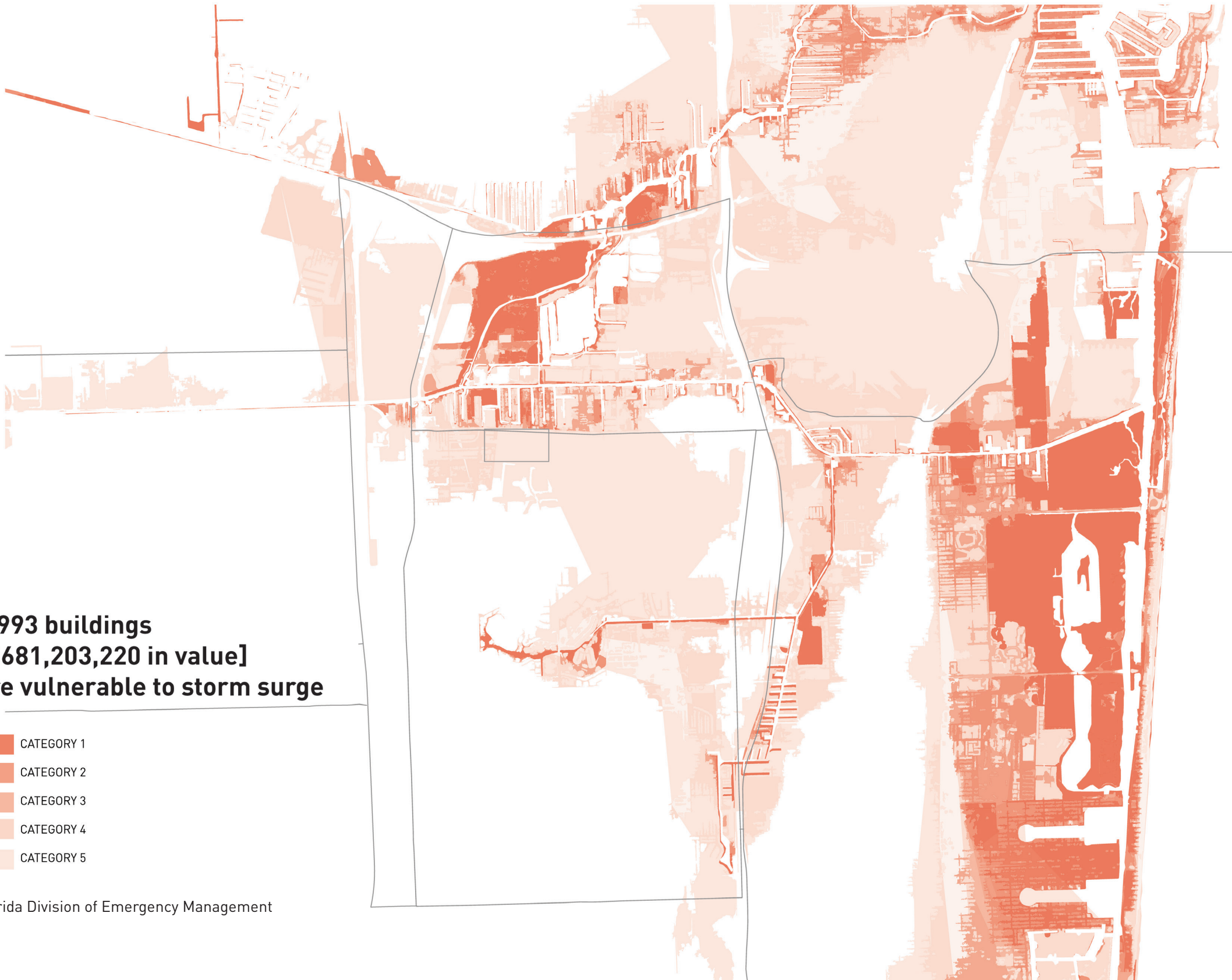
5598 buildings
[\$2,667,684,540 in value]
are vulnerable to flooding

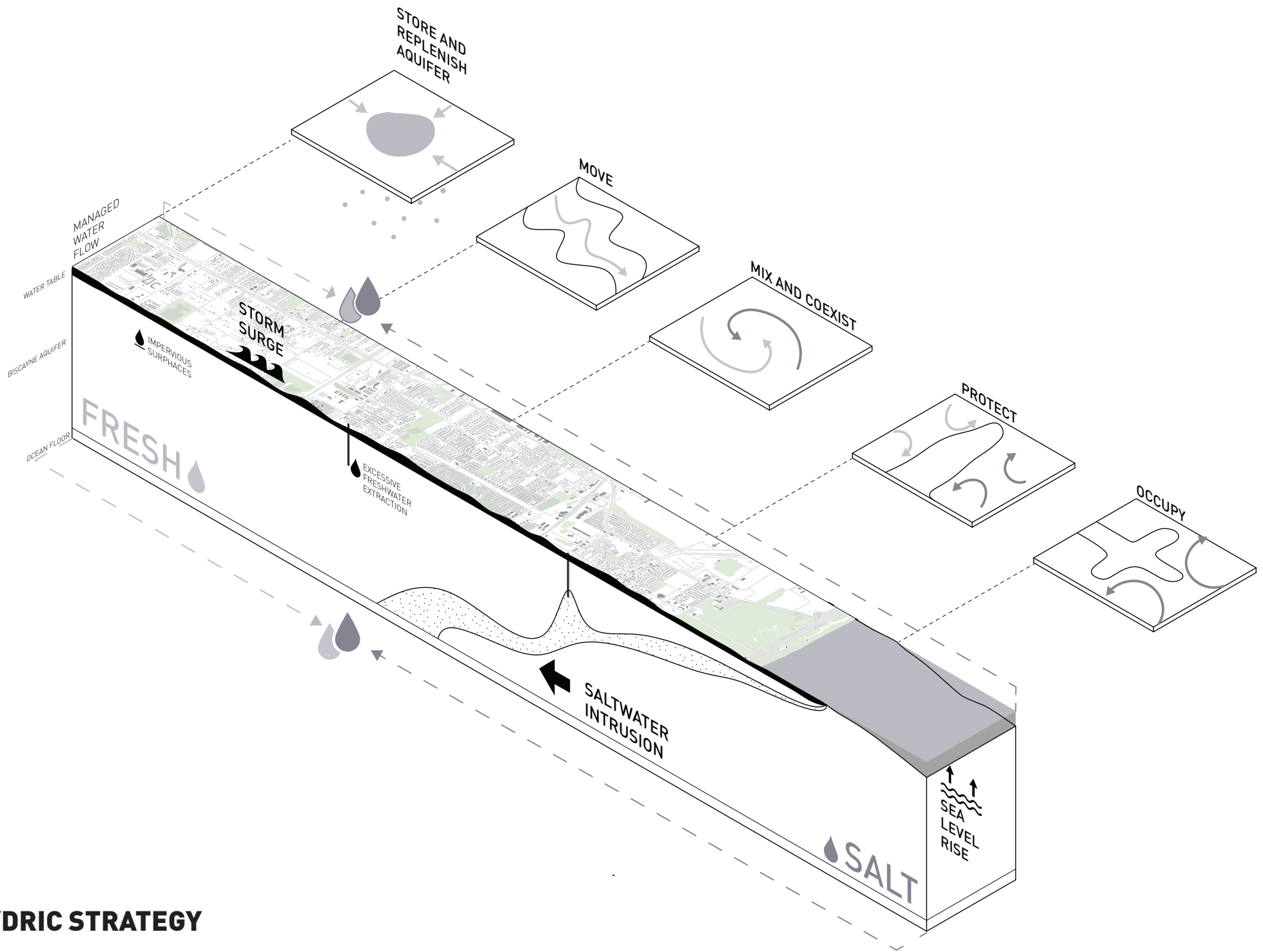
100-YEAR FLOOD MAP, FEMA

**2,993 buildings
[\$681,203,220 in value]
are vulnerable to storm surge**

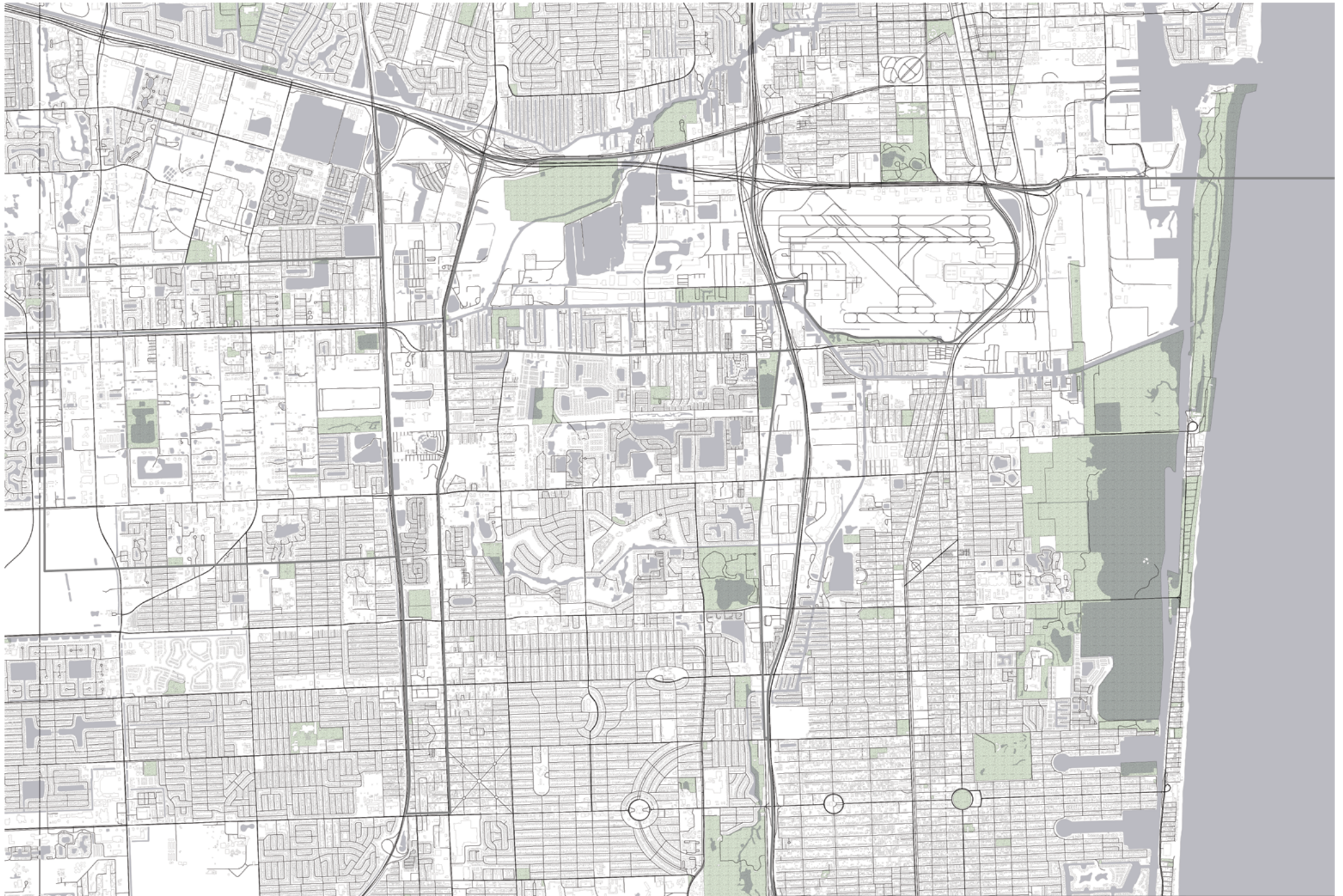
- CATEGORY 1
- CATEGORY 2
- CATEGORY 3
- CATEGORY 4
- CATEGORY 5

Florida Division of Emergency Management





HYDRIC STRATEGY

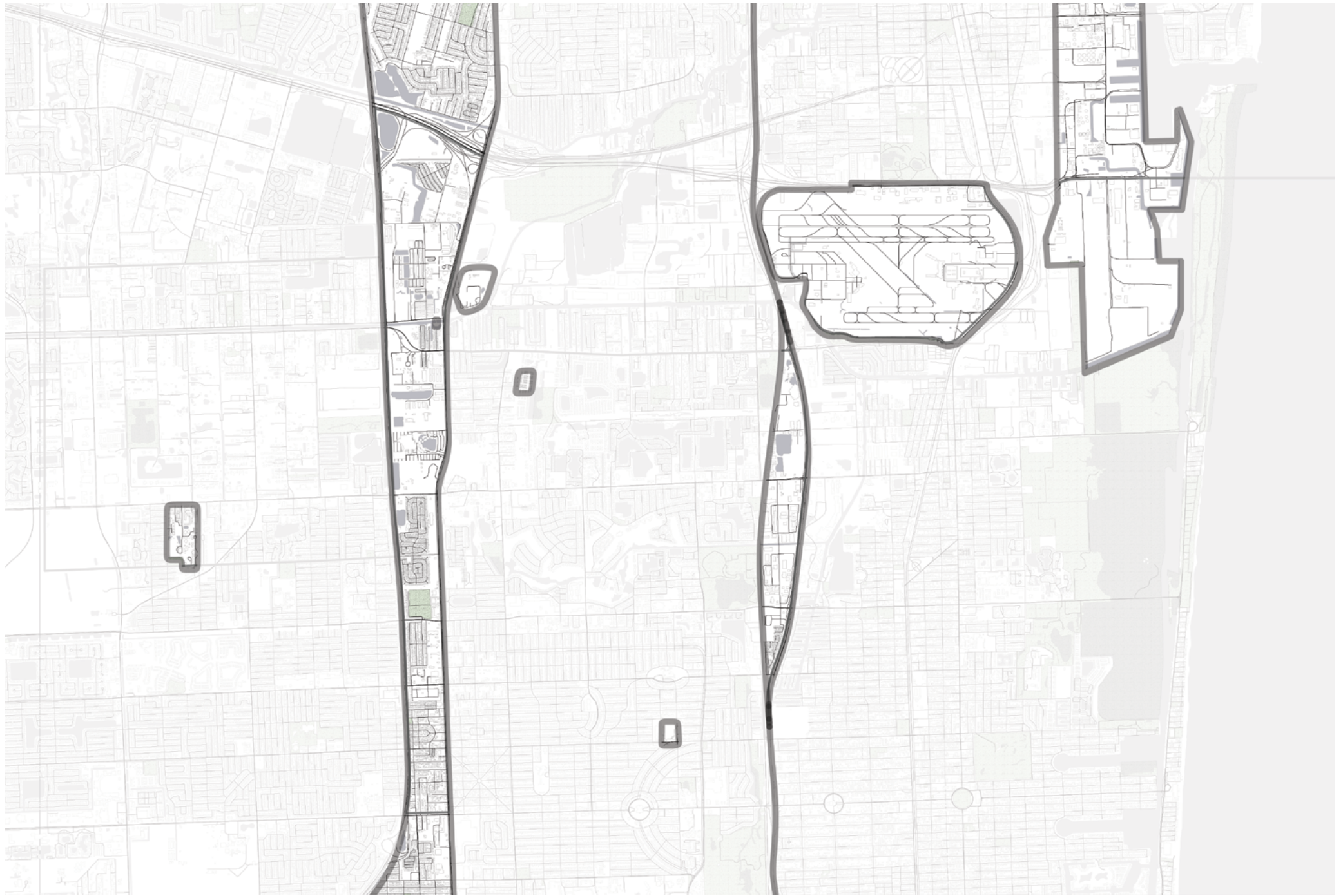


MASTER PLAN PHASING

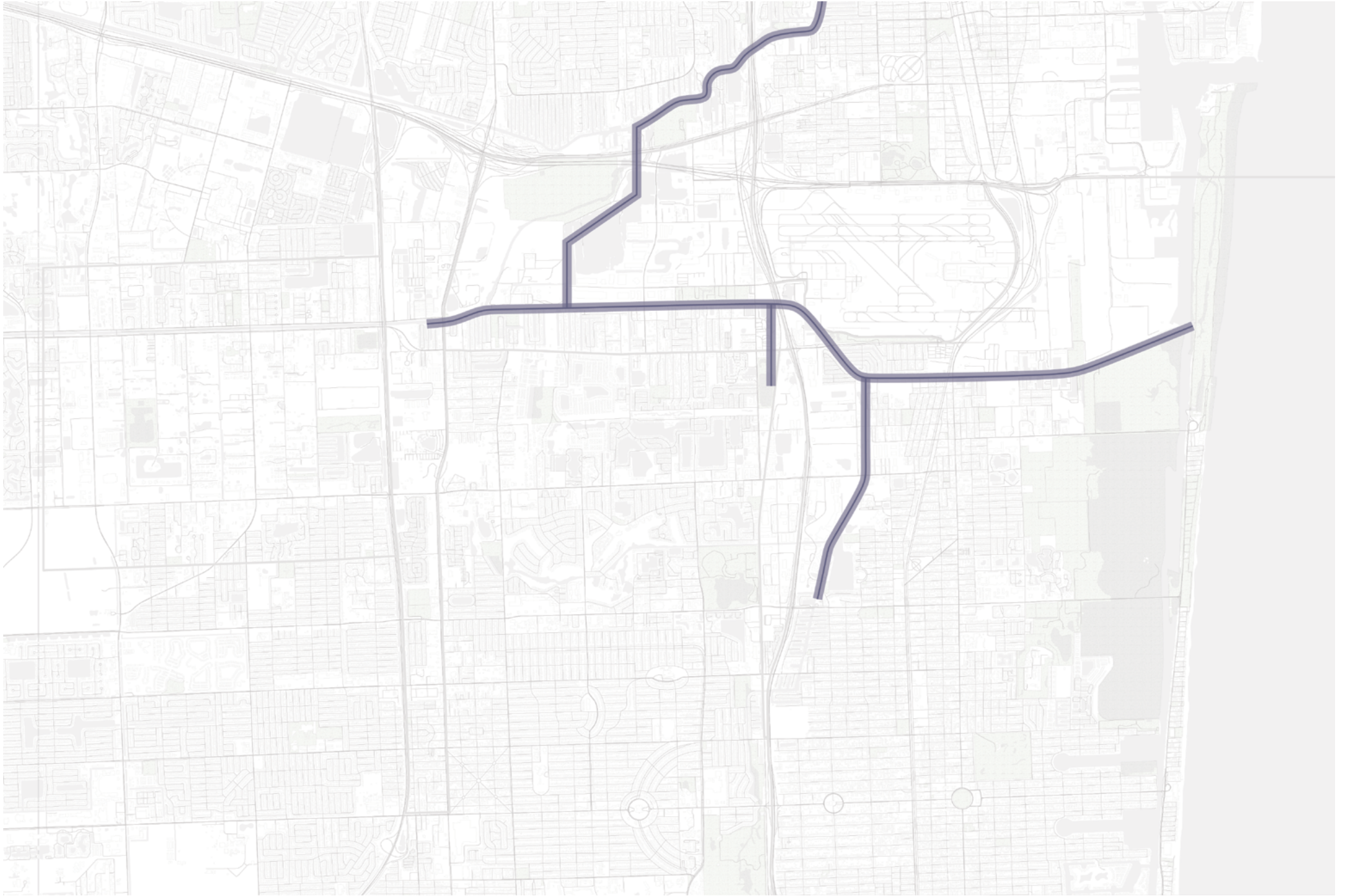


CODING FOR RESILIENCE

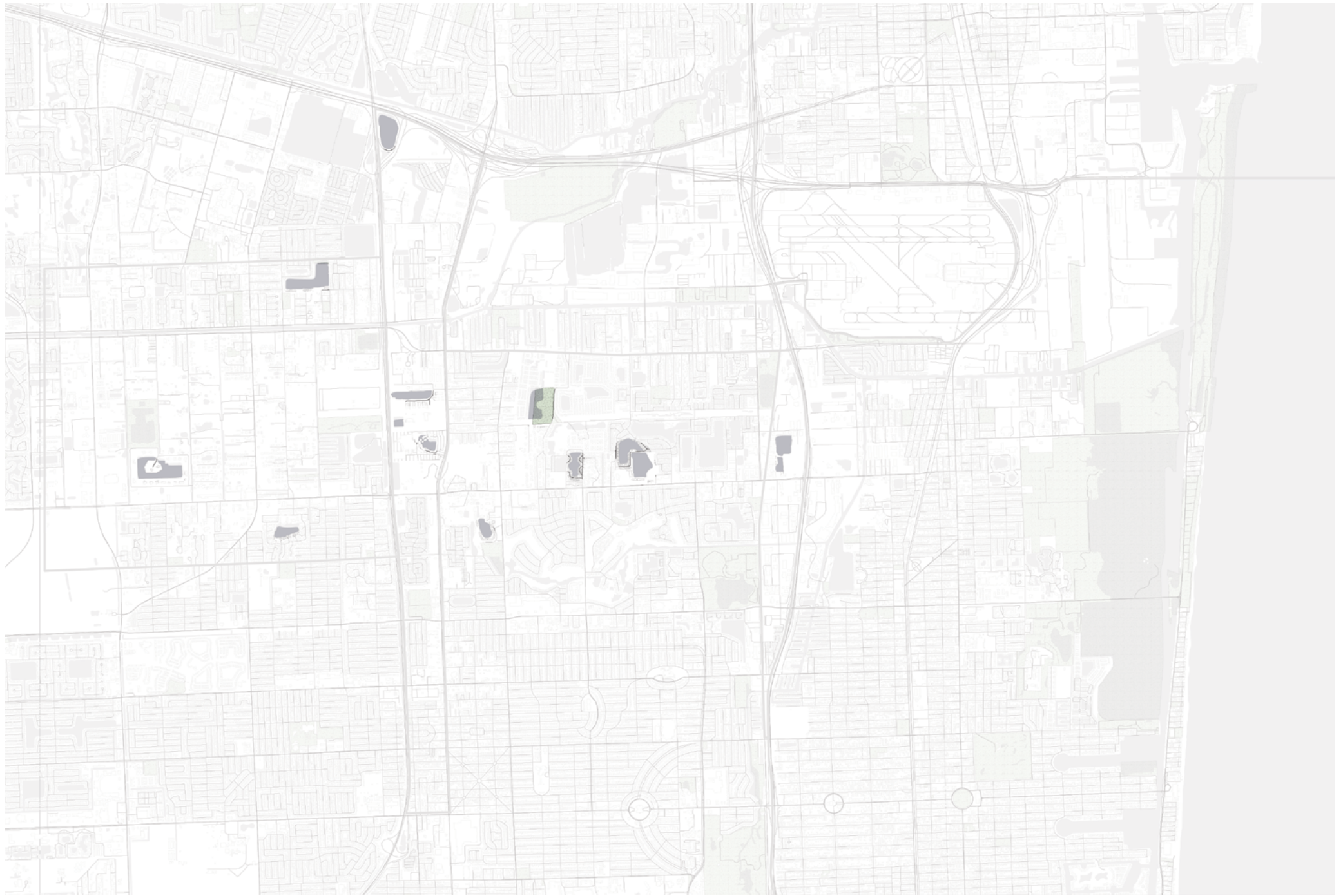
new zoning strategy



PROTECT CRITICAL INFRASTRUCTURE



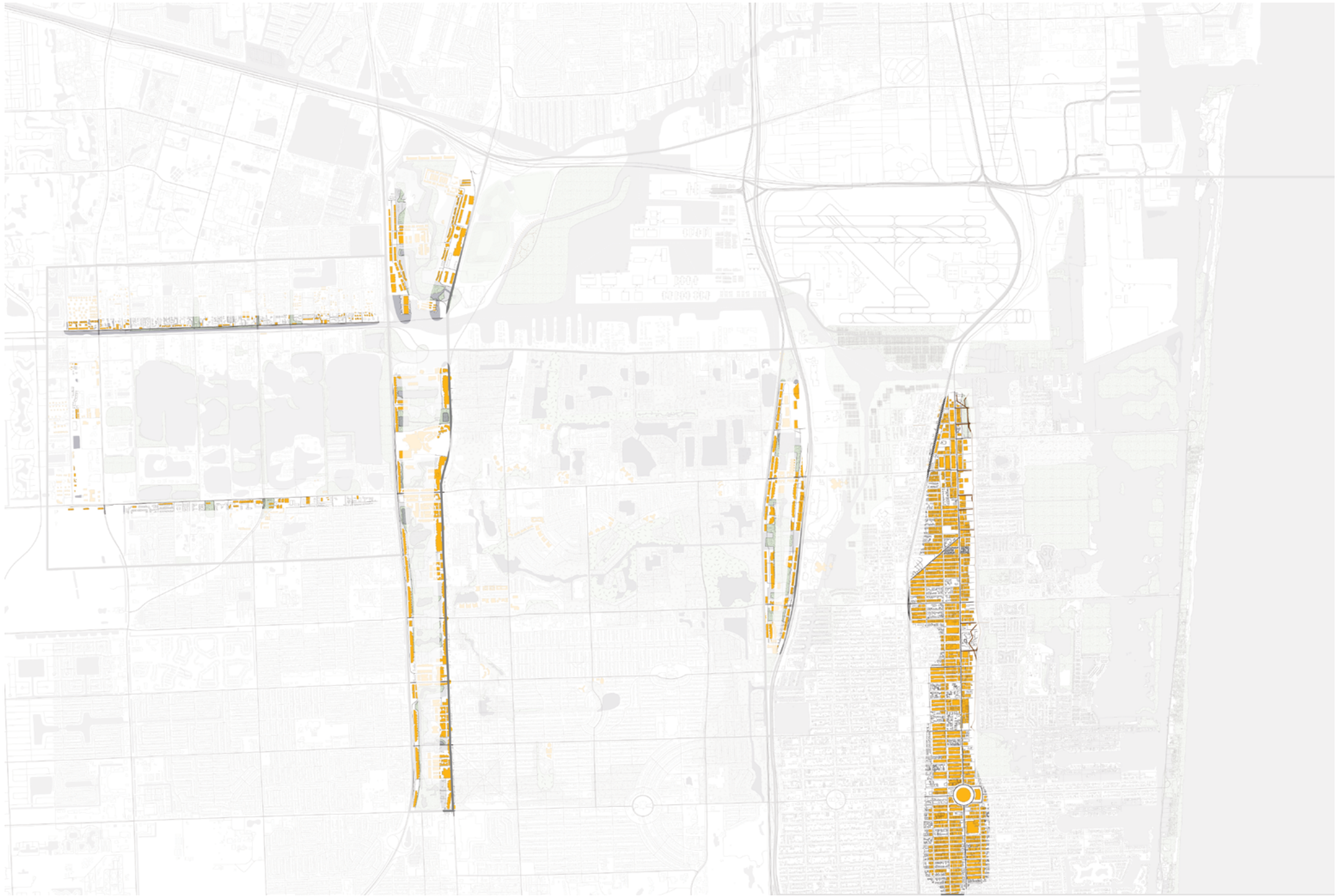
WIDEN CANALS



PROTECT PONDS



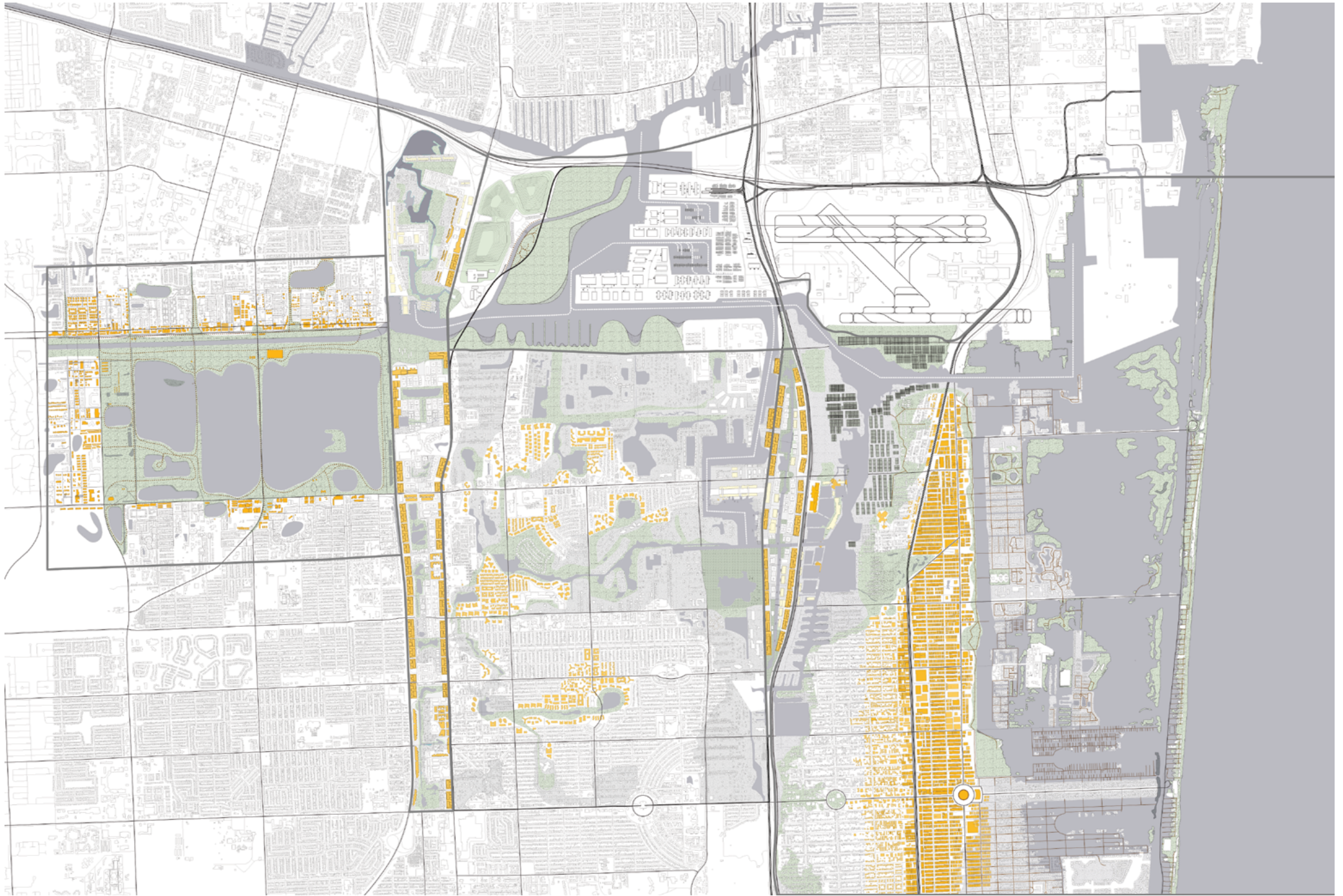
2040 INTERIM PLAN



TRANSFER HOUSING DENSITY



TRANSFER INDUSTRIAL DENSITY



50 YEAR MASTER PLAN